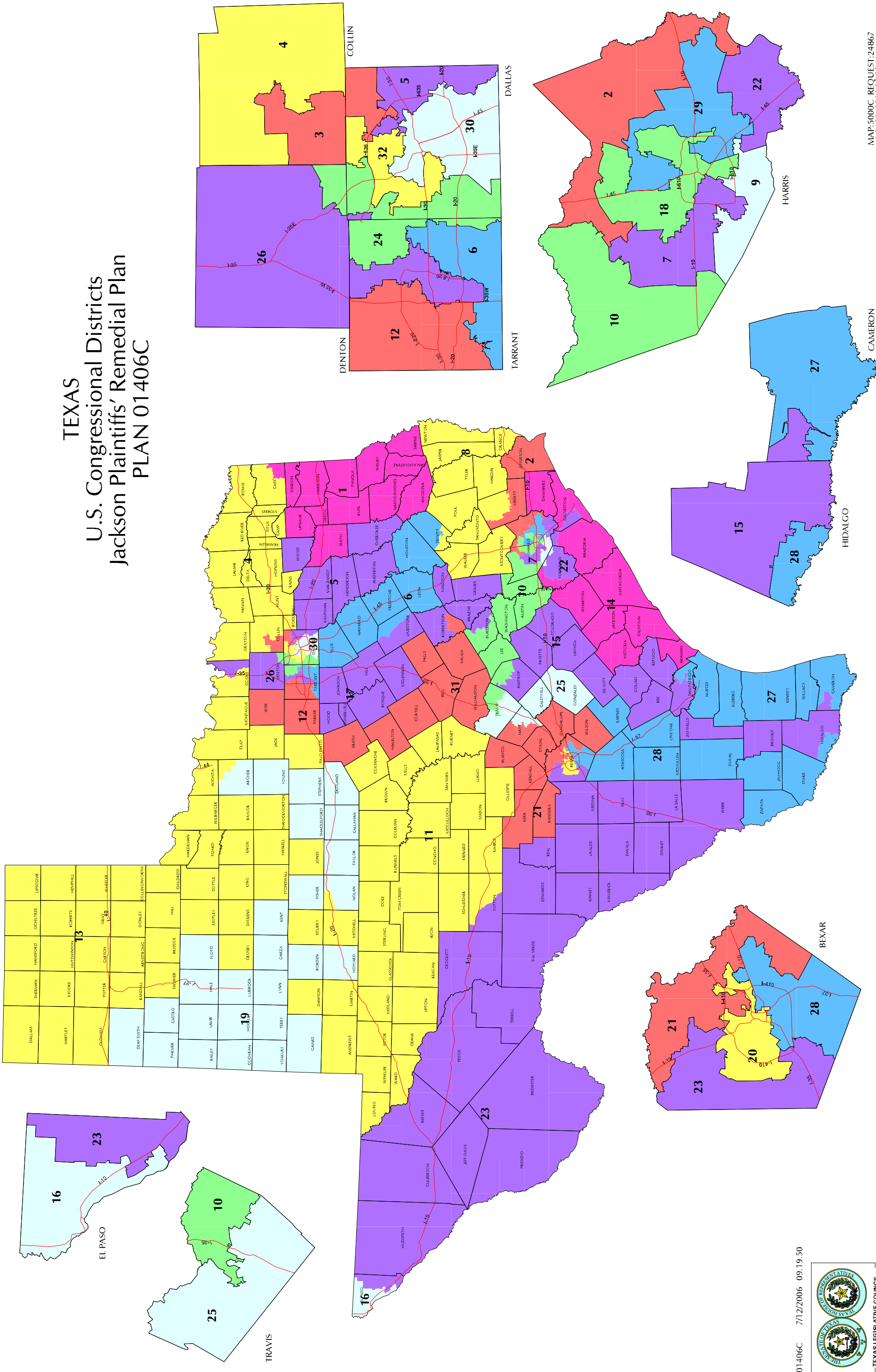


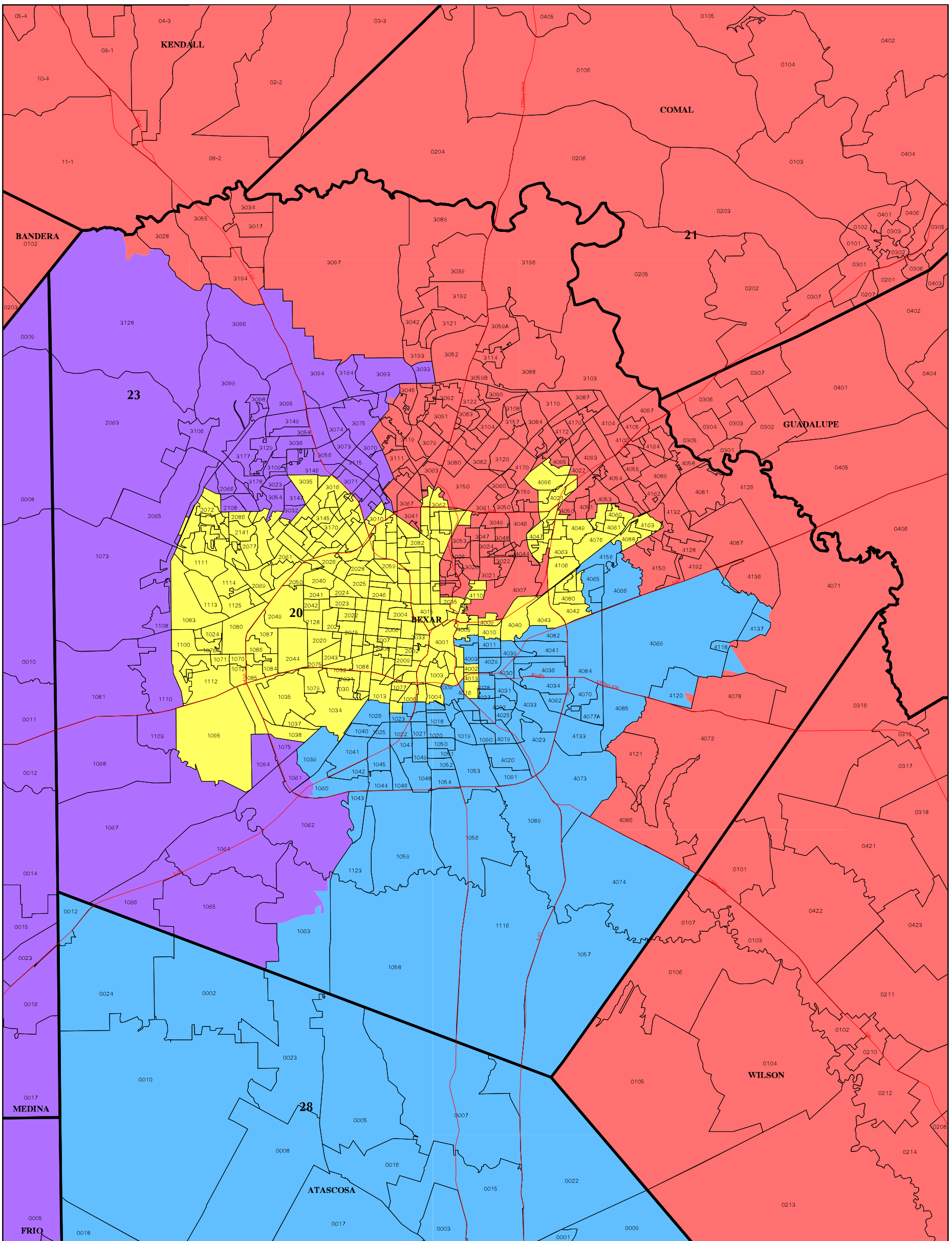
TEXAS

U.S. Congressional Districts Jackson Plaintiffs' Remedial Plan PLAN 01406C



plan 01406C 7/12/2006 09:19:50





plan 01406C 7/12/2006 09.19.50


BEXAR COUNTY
U.S. Congressional Districts
Jackson Plaintiffs' Remedial Plan
PLAN 01406C

LEGEND

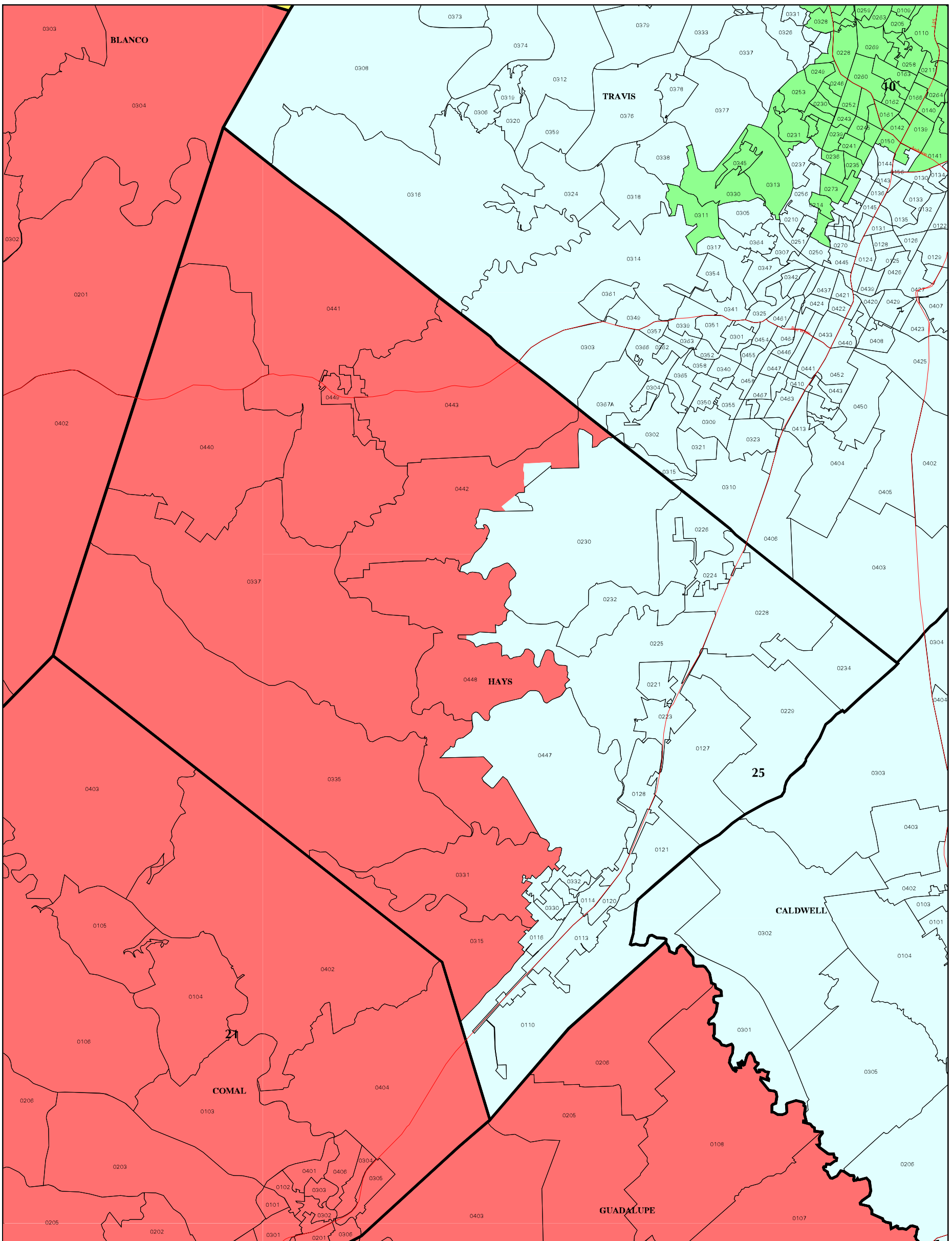
- plan 01406C shaded
- Counties
- 2004G VTDs



MAP:5900C REQUEST:24867
 Scale 1 : 293039
 1 inch = 4.62 miles
 July 12, 2006 10:12 AM



TEXAS LEGISLATIVE COUNCIL



plan 01406C 7/12/2006 09.19.50


HAYS COUNTY
 U.S. Congressional Districts
 Jackson Plaintiffs' Remedial Plan
 PLAN 01406C

LEGEND

- plan 01406C shaded
- Counties
- 2004G VTDs



MAP:5900C REQUEST:24867
 Scale 1 : 249890
 1 inch = 3.94 miles
 July 12, 2006 10:13 AM



TEXAS LEGISLATIVE COUNCIL